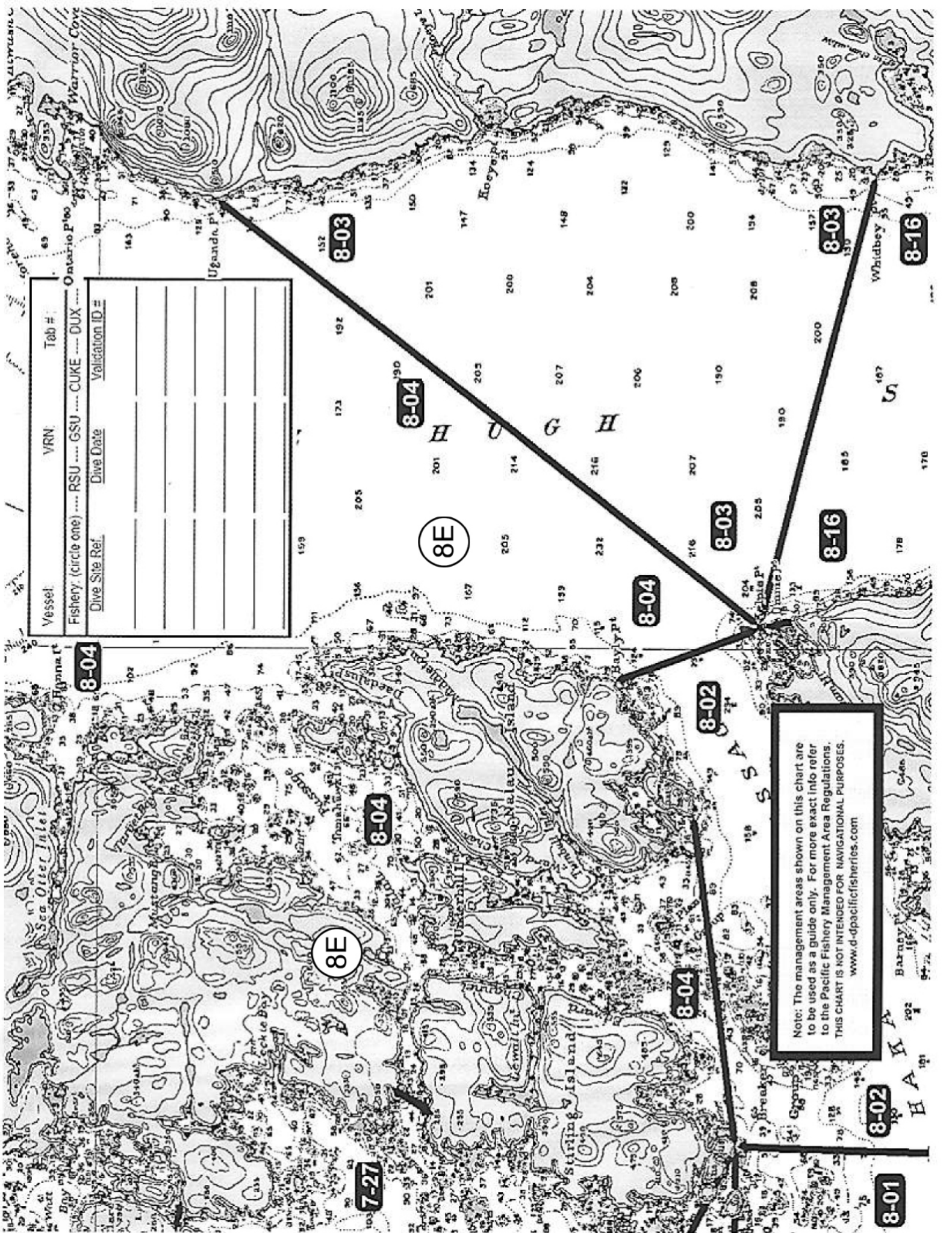


**Figure 8.** QMA 8E FitzHugh/Burke South (NEW); Subarea 8-4 and portion of Subarea 8-13. QMA 8F Burke North (NEW); Portion of Subarea 8-13 and Subarea 8-14. For description of closures please see Appendix 1, Section 5.



Vessel:	VRN:	Tab #:
Fishery: (circle one) .... RSU .... GSU .... CUKE .... DUX .....		
Dive Site Ref.:	Dive Date:	Validation ID #:

Note: The management areas shown on this chart are to be used as a guide only. For more exact info refer to the Pacific Fishery Management Area Regulations. THIS CHART IS NOT INTENDED FOR NAVIGATIONAL PURPOSES. [www.d-pacificfisheries.com](http://www.d-pacificfisheries.com)

8E

8E

8-04

8-04

8-04

8-03

8-04

8-02

8-03

8-16

8-03

8-16

7-27

8-04

8-02

8-01

HUGH

SEA

H A I K A

Barney Pt

Caden

Whidbey Pt

Stirling Island

Whidbey

Uganda Pt

Ontario Pt

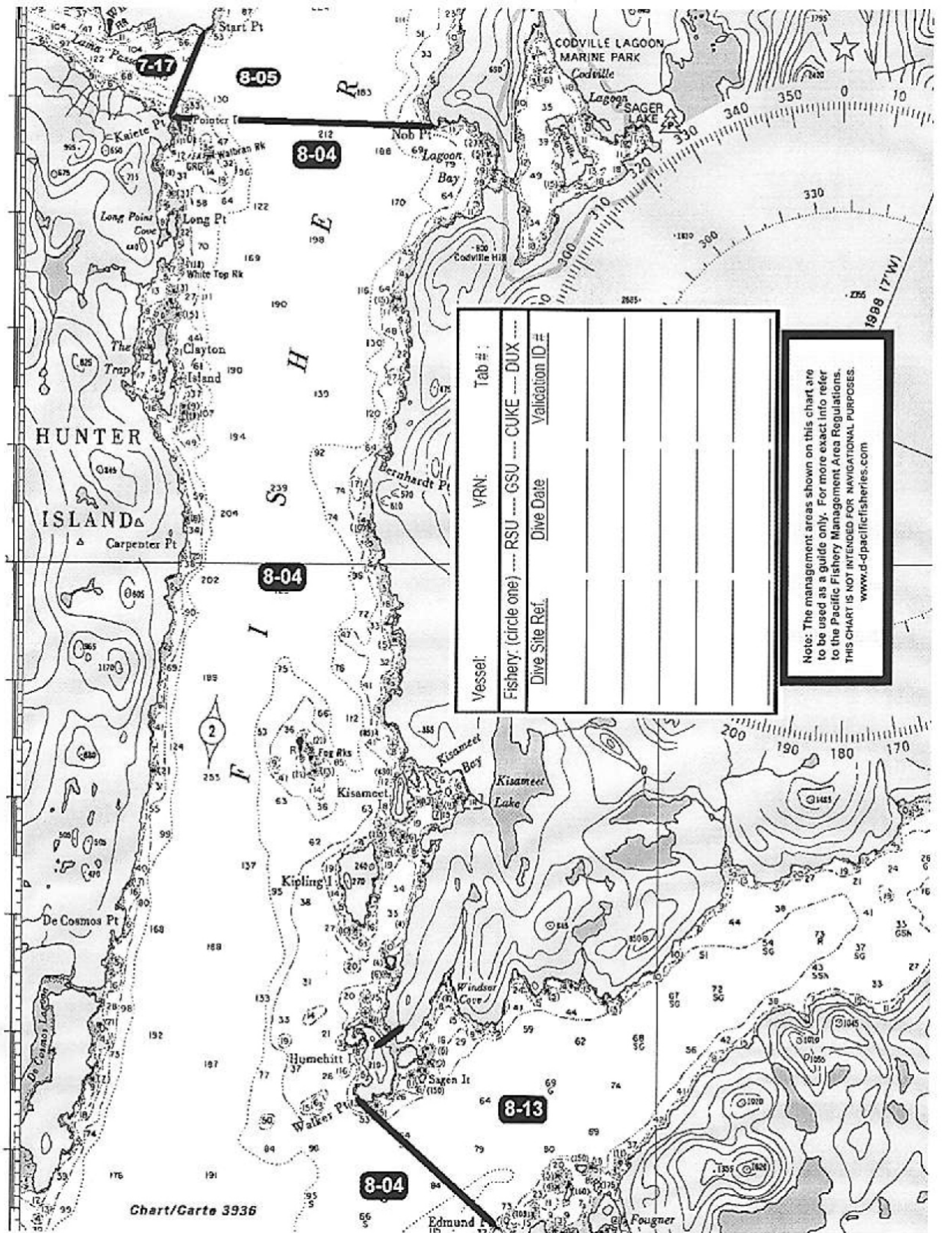
Warrior Cove

Whidbey

107° 30' 00" W 49° 00' 00" N

107° 00' 00" W 49° 00' 00" N



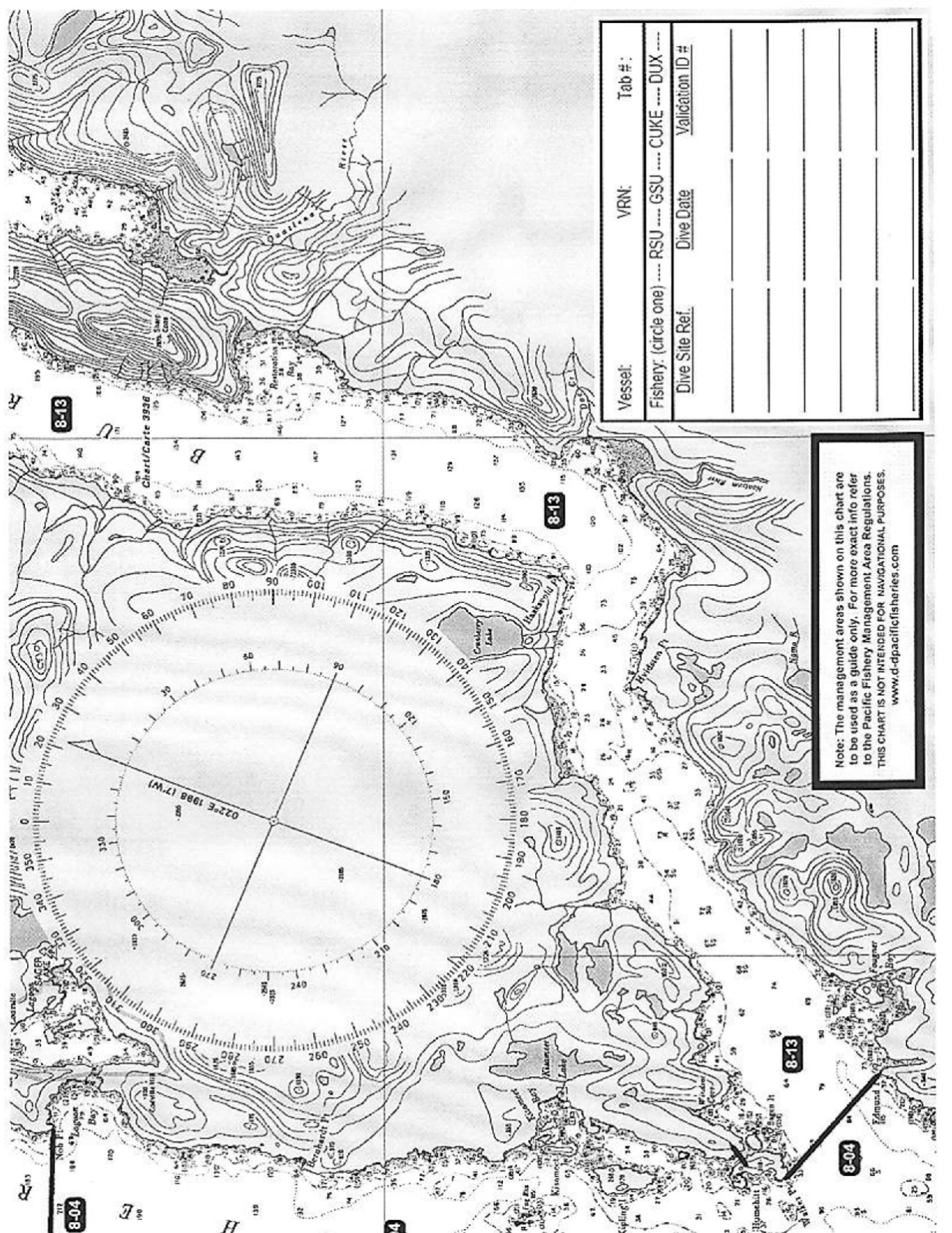


Vessel:	VRN:	Tab #:
Fishery: (circle one) .... RSU .... GSU .... CUKE .... DUX ....		
Dive Site Ref.	Dive Date	Validation ID #

Note: The management areas shown on this chart are to be used as a guide only. For more exact info refer to the Pacific Fishery Management Area Regulations. THIS CHART IS NOT INTENDED FOR NAVIGATIONAL PURPOSES. www.d-pacificfisheries.com

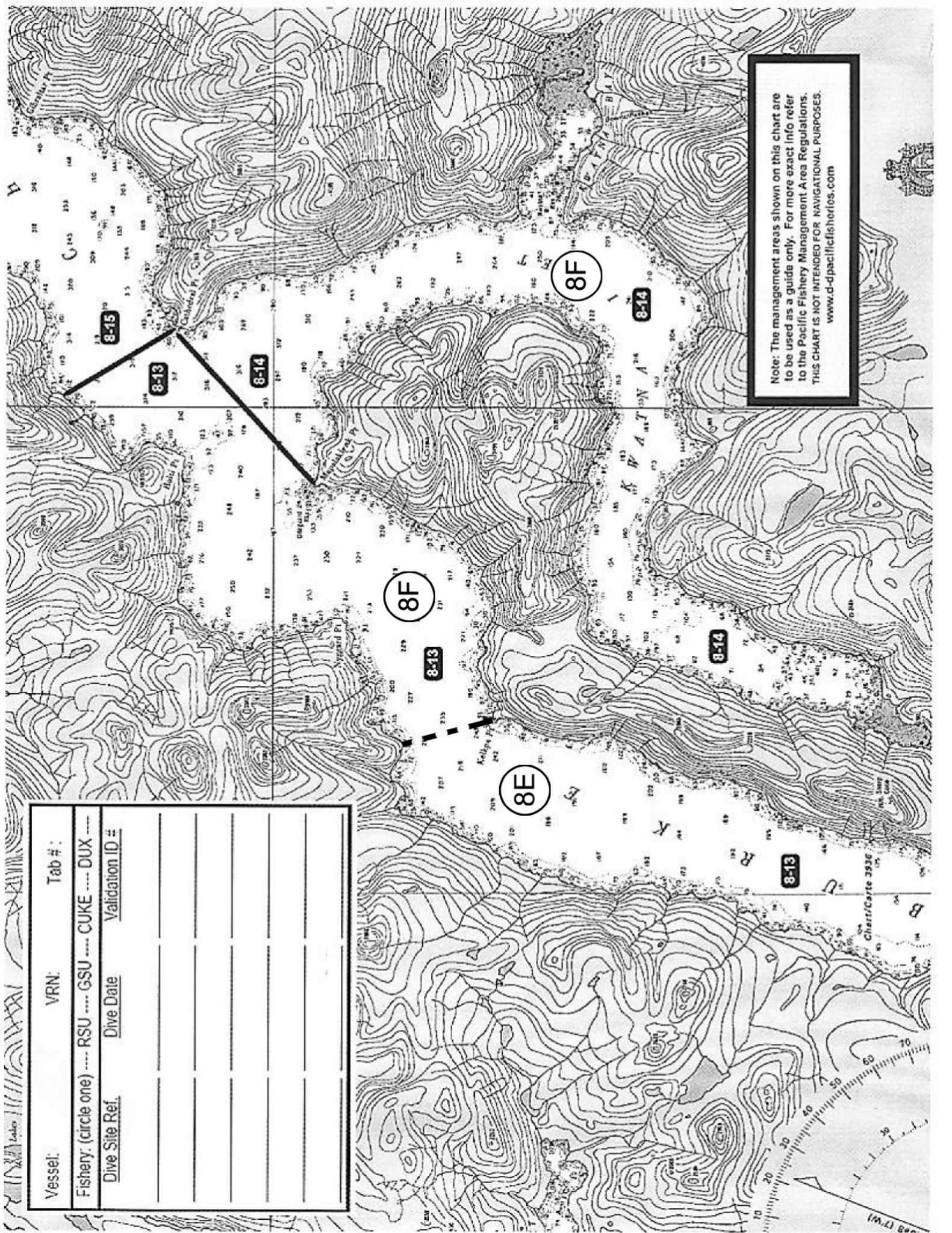






Vessel:	VRN:	Tab #:
Fishery: (circle one) ----- RSU ----- GSU ----- CUKE ----- DUX -----	Dive Date	Validation ID #
Dive Site Ref.		

Note: The management areas shown on this chart are to be used as a guide only. For more exact info refer to the Pacific Fishery Management Area Regulations. THIS CHART IS NOT INTENDED FOR NAVIGATIONAL PURPOSES. [www.d-pacificfisheries.com](http://www.d-pacificfisheries.com)



Note: The management areas shown on this chart are to be used as a guide only. For more exact info refer to the Pacific Fishery Management Area Regulations. THIS CHART IS NOT INTENDED FOR NAVIGATIONAL PURPOSES. [www.d-pacificfisheries.com](http://www.d-pacificfisheries.com)

Vessel:	VRN:	Tab #:
Fishery: (circle one) ---- RSU ---- GSU ---- CUKE ---- DUX ----		
Dive Site Ref.	Dive Date	Validation ID #
_____	_____	_____
_____	_____	_____
_____	_____	_____
_____	_____	_____
_____	_____	_____